



EXISTING TREE



PROPOSED TREE



PALM TREE




BUILDING



MONUMENT



EXISTING NATURAL FLOW LINE



TOP OF SLOPE



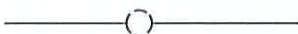
TOE OF SLOPE



DIRECTION OF FLOW



FENCE



EXISTING MANHOLE



EXISTING SEWER CLEANOUT



NEW SANITARY SEWER AND MANHOLE



NEW SEWER CLEANOUT



NEW SANITARY SEWER MAIN WITH WYES AND LATERAL

**PROFILE SYMBOLS**

EXISTING PAVEMENT PROFILE

EXISTING CURB PROFILE

EXISTING SIDEWALK PROFILE

EXISTING GROUND PROFILE

FINISHED CENTERLINE GRADE

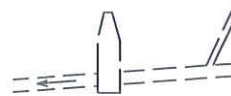
TOP OF CURB GRADE

BACK OF SIDEWALK GRADE

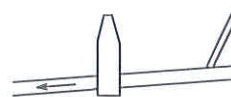
POINT OF INTERSECTION



NEW CULVERT OR  
STORM DRAIN AND  
CURB INLET



EXISTING SANITARY  
SEWER, MANHOLE  
AND CLEANOUT



NEW SANITARY  
SEWER, MANHOLE  
AND CLEANOUT

NOT TO SCALE



RECOMMENDED:  
  
DIVISION MANAGER DATE 1/23/14

APPROVED:  
  
PUBLIC WORKS DIRECTOR / DATE 1/29/14  
CITY ENGINEER

**CITY OF MORENO VALLEY**  
PUBLIC WORKS DEPARTMENT - LAND DEVELOPMENT DIVISION

**DRAFTING STANDARDS  
AND TOPO SYMBOLS**

STANDARD PLAN  
**MVSI-010D-0**

SHEET 4 OF 4